Aerobiologia
DOI 10.1007/s10453-017-9482-6

ORIGINAL PAPER

Effects of wind speed and direction on monthly fluctuations of *Cladosporium* conidia concentration in the air

Magdalena Sadyś

Received: 16 January 2017 / Accepted: 19 April 2017
© Springer Science+Business Media Dordrecht 2017

Abstract This study determined the relationship between airborne concentration of *Cladosporium* spp. spores and wind speed and direction using real data (local wind measured by weather station) and modelled data (air mass flow computed with the aid of HYbrid Single Particle Lagrangian Trajectory model). Air samples containing fungal conidia were taken at an urban site (Worcester, UK) for a period of five consecutive years using a spore trap of the Hirst design. A threshold of $\geq$6000 s m^{-3} (double the clinical value) was applied in order to select high spore concentration days, when airborne transport of conidia at a regional scale was more likely to occur. Collected data were then examined using geospatial and statistical tools, including circular statistics. Obtained results showed that the greatest numbers of spore concentrations were detected in July and August, when *C. herbarum*, *C. cladosporioides* and *C. macrocarpum* sporulate. The circular correlation test was found to be more sensitive than Spearman's rank test. The dominance of either local wind or the air mass on *Cladosporium* spore distributions varied between examined months. Source areas of this pathogen had an origin within the UK territory. Very high daily mean concentrations of *Cladosporium* spores were observed when daily mean local wind speed was $v_s \leq 2.5$ m s^{-1} indicating warm days with a light breeze.

Keywords Fungal spores · Atmosphere · HYSPLIT · Circular statistics · Dynamic · Airborne transmission

1 Introduction

Cladosporium spp. conidia have become of special interest to scientists since 1932 when Cobe first reported their allergenic properties (Hyde et al. 1956). Bouziane et al. (2005) and Bouziane et al. (2006) found that conidia of *C. cladosporioides* contained a larger concentration of allergens than mycelia. Furthermore, Green et al. (2003) showed that increased allergen production varying from 5 to 40% was observed during germination by *C. herbarum*. A cross-sectional study of Zureik et al. (2002) examined sensitization rates in 1132 patients living in six regions, i.e. northern Europe, central Europe, southern Europe, UK/Republic of Ireland, Portland (USA) and

Electronic supplementary material The online version of this article (doi:10.1007/s10453-017-9482-6) contains supplementary material, which is available to authorized users.

M. Sadyś
Institute of Science and the Environment, University of Worcester, Henwick Grove, Worcester WR2 6AJ, UK

M. Sadyś (✉)
Rothamsted Research, West Common, Harpenden AL5 2JQ, UK
e-mail: magdalena.sadys@rothamsted.ac.uk

Published online: 27 April 2017

Australia/New Zealand using allergen extracts from two fungi (*Alternaria* spp. and *Cladosporium* spp.), five pollen types (grass, birch, ragweed, olive and pellitory of the wall), cat and house dust mites. Their survey showed that the sensitization rates to fungi increased along with the severity of asthma. In Europe, the sensitization to *Cladosporium* spp. (hereafter *Cladosporium*) was found within the range of 0.7–9.9% with an upward trend towards the North; in the case of British and Irish population, this was equal to 6.8% (Zureik et al. 2002). Another study conducted in 16 European countries confirmed the highest sensitization rate to *C. herbarum* to occur in Ireland, UK and other northern countries, and an average sensitization rate to this type of spores was equal to 5.8% (Heinzerling et al. 2005).

The outcomes of these clinical surveys are in agreement with the observations previously made by Lacey (1981) who reviewed a number of aerobiological reports and established the dominance of *Cladosporium* spores in the air of areas characterized by cooler humid continental climates with warm summers; in Madrid (Spain), overall contribution of *Cladosporium* spores to the total air spora was estimated at 41%, while in Worcester (UK), this can reach up to 75% (Sadyś et al. 2015a; Díez Herrero et al. 2006). Other sites, such as Krasne (Poland), reported contributions up to 92% (Kasprzyk and Worek 2006). Harvey (1970) estimated spore production in six species of *Cladosporium* to be within a range from 7.3×10^2 to 2.61×10^4 s mg^{-1} dry weight of mycelium. Spore production by individual species turned out to be independent of spore frequency in the air (Harvey 1970). Frankland and Davies (1965) established a threshold value of spore concentration above which susceptible individuals exhibit symptoms of sensitization, *i.e.* 3000 s m^{-3} in the UK. Different threshold values for *Cladosporium* were estimated in Finland (4000 s m^{-3}) and Poland (2800 s m^{-3}) (Ranta and Pessi 2006; Rapiejko et al. 2004).

Cladosporium spores were found to be present in the upper atmosphere layer at 3.3 km above the ground, and together with spores of *Alternaria* spp. and *Aspergillus* spp., they constituted 75% of total collected fungal spores (Fulton 1966). However, the vertical stratification in *Cladosporium* spore concentration measured at 300 m and at 1650 m above ground level revealed to be similar (Hirst et al. 1967). Subsequently, Hirst (1973) concluded that *Cladosporium* spores may be suspended in the atmosphere for a period longer than a week, based on the analysis of air samples collected during several flights, and indicated their potential for a long-distance transport. A case study from Taiwan has confirmed this when *Cladosporium* was found as a major biological component of the dust blown from China (Wu et al. 2004). A qualitative and quantitative study of free tropospheric air in the North America has also detected *Cladosporium* conidia among identified fungal taxa that originated from inoculum sources located in Asia (Smith et al. 2012). The transport of bioaerosols in the atmosphere can be studied with the aid of atmospheric models, such as CALifornia PUFF Model (CALPUFF Modeling System 1990), HYbrid Single Particle Lagrangian Integrated Trajectory (HYSPLIT; Draxler and Rolph 2014; Rolph 2014) and System for Integrated modeLling of Atmospheric coMposition (Sofiev and Siljamo 2004; Sofiev et al. 2006). However, a limited number of surveys investigated regional and long-distance airborne transmission of fungal spores, e.g. rust spores (Isard et al. 2005), *Leptosphaeria biglobosa* (Grinn-Gofroń et al. 2016), *Alternaria* spp. (Fernández-Rodríguez et al. 2015; Sadyś et al. 2015b; Skjøth et al. 2012). To date, only one article was focused exclusively on *Cladosporium* (Sadyś et al. 2015) and many more are needed since this is one of the most important fungal aeroallergens. Grinn-Gofroń (2009) reviewed a large number of reports which examined the dependence of *Cladosporium* on the meteorological variables. She found positive statistically significant correlations with maximum, minimum and mean temperature, and sunshine hours while negative statistically significant relationships with dew point temperature and air pressure. Contrary results were found for rainfall, relative humidity and wind speed by other researchers (Grinn-Gofroń 2008; Herrero and Zaldivar 1997; Hjelmroos 1993; Katial et al. 1997; Kurkela 1997; Mediavilla Molina et al. 1998; Mitakakis et al. 1997; Oliveira et al. 2009a; Stępalska and Wołek 2005; Troutt and Levetin 2001). However, this review did not include a wind direction analysis as this is a rarely studied parameter (Recio et al. 2012; Sánchez Reyes et al. 2009).

The aim of this study was to analyse the impact of local wind and air mass flow over an urban area (Worcester, UK) in connection with the monthly

concentration pattern in *Cladosporium* conidia in the air of a chosen location. This has been accomplished by (1) collecting air samples throughout a 5-year period (2006–2010) using air sampler of the Hirst design, (2) microscopy analysis, (3) atmospheric modelling using the HYbrid Single Particle Lagrangian Integrated Trajectory model, (4) circular statistics, and (5) geospatial evaluations of collected data.

2 Materials and methods

2.1 Bioaerosol specimen

The volumetric air sampler (Burkard Manufacturing Co. Ltd., Rickmansworth, UK) was operating continuously from 2006 to 2010. The spore trap (Hirst 1952) was installed permanently at a height of 10 m above ground level, on the rooftop of the University of Worcester building (52°11′48″N, 2°14′31″W). Measurements were taken following the guidance given by Lacey and West (2006). Drums with trapping surface were changed every Thursday at 09:00 UTC and then processed at the laboratory as described by Lacey and West (2006).

The shape of the *Cladosporium* spores varies from cylindrical, through ellipsoidal and ovoid up to subspherical. They are usually small in size (40–60 μm × 3–22 μm) from olivaceous to brown in colour, frequently observed in branched chains. Hence, depending on the location, spores may have a shield or round shape at the ends, visible black scars of attachment points. Spores towards the end of chain are smaller and aseptate (Bensch et al. 2012). The surface of the wall may be either smooth or rough (verruculose or echinulate) (Ellis 1971).

Spores of *Cladosporium* species were identified up to the genus level under 400× magnification and counted from one central lengthwise stripe, with an hourly division. Obtained spore counts were then multiplied by a correction factor, specific for the microscope used (Nikon Eclipse E400) to acquire the spore concentration expressed in *n* spores per cubic metre of air (Lacey and West 2006).

Throughout a 5-year period, the clinical threshold of ≥3000 s m^{-3} established for *Cladosporium* conidia (Frankland and Davies 1965) was recorded on 330 days and varied from 47 to 88 days in a single year (Sadyś et al. 2016). Such atmospheric concentrations achieved by *Cladosporium* can be produced by a local source. Thus, in order to examine the impact of local wind and air mass transport on *Cladosporium* concentrations, and possible transport of conidia at a regional scale, days when clinical threshold was two-folded were selected for this study ($n = 131$). As this study focused on monthly fluctuations in bioaerosol distribution, data for a single day with above-mentioned concentration, which occurred on the 30th of April 2007, were discarded as it would not constitute a representative value for the entire month.

2.2 Meteorological data and atmospheric modelling

The meteorological data were obtained using the Weather Link Vantage Pro2 weather station which was placed next to the air sampler. Out of a number of recorded parameters, this study focused on the impact of the local wind direction extracted for days when very high concentrations (≥6000 s m^{-3}) of *Cladosporium* spores were found. During the first 4 years, the wind direction data were recorded with 5-min intervals. In 2010, the number of records was reduced to 96 per 24-h period. Finally, hourly mean values were computed in order to allow a comparison between years of sampling as well as a comparison of fungal spore counts with clusters of backward trajectories.

The HYSPLIT model was employed in order to calculate the clusters of back trajectories graphically presenting transport of the air masses during the examined period of time (Draxler and Rolph 2014; Rolph 2014). The Global Data Analysis System (GDAS), which has been made available by the National Oceanic and Atmospheric Administration (NOAA) Air Resources Laboratory (ARL), formed the foundation of the back trajectories. The temporal resolution was chosen to equal to 1 h, while the total of 24 trajectories was generated for the period of 24 h. Due to the design of trajectory models, such as HYSPLIT, it is therefore recommended to use a receptor height from 200 to 1000 m to simulate the overall transport in the planetary boundary layer (Fernández-Rodríguez et al. 2015; Hernández-Ceballos et al. 2014), which includes convection and dispersion near the source. In this study, the back trajectories were computed at the height of 500 m above ground. Further analysis of the air masses

transport was performed using the geographic information system (GIS) techniques (Arc Map v. 10.0).

2.3 Statistical analyses

Directions of local wind and air mass were investigated using the circular statistics. The linear–circular correlation analysis between spore occurrence in the atmosphere and wind direction was possible thanks to "cassociation" module available in GenStat (v. 17) software. This methodology was described in more detail by Sadyś et al. (2015) and Maya-Manzano et al. (2017). In addition to that, Spearman's rank test was applied. The level of statistical association was classified following Mukaka (2012). Hours, when calm was recorded in local wind data, were excluded in order to perform a correlation analysis. From June to September, the contribution of calm hours did not exceed 2% of a total number of records. Upon the primary results that would show the greater influence either of local wind or air mass direction, a further velocity analysis was performed.

3 Results

3.1 Distribution of *Cladosporium* spores

Concentrations of *Cladosporium* spores varied significantly between months (Fig. 1a, b). Overall, the greatest number of spores was trapped in July and these constituted 31.79% of the total 5-year spore catch. August (22.97%) and June (15.87%) were the second and third months in order when large numbers of conidia were observed in the air of Worcester (Fig. 1a). However, this pattern was not repeated each year, as in 2007 the greatest concentration of *Cladosporium* spores was collected in June, followed then by July and September (Fig. 1b). In 2008, once again spore counts recorded in September outnumbered counts observed in June the same year (Fig. 1b). An interesting situation also occurred in 2009, when the second-largest monthly sum of daily mean spore concentration was found in October, not in August (Fig. 1b). A total number of spores collected between December and April contributed <4% of the total number of spores recorded within 5 years of investigation (Fig. 1a). The number of high spore concentration days was also a subject of change. A number of days, when daily mean spore concentration was $\geq$6000 s m^{-3}, turned out to be within a range from 8 in 2007 to 47 in 2006. The year 2010 showed a lot of similarities to 2006, as 44 high spore concentration days were found and exactly the same order in monthly contribution occurred (Fig. 1b).

3.2 Influence of wind direction on spore counts

The Spearman's rank test (Table 1) showed that the relationship between hourly mean spore concentration and local wind direction was inversely proportional, and it reached the level of statistical significance ($p \leq 0.05$) only in July and September. The highest correlation coefficient of $r_s = -0.47$ was found in September (Table 1). With regard to air mass, the relationship with spore concentration also revealed to be inversely proportional (Table 1). The highest correlation coefficient value arose in September ($r_s = -0.43$). No statistically significant association was found between *Cladosporium* presence and air mass direction in June, August and October (Table 1).

The analysis of spore dependence on wind direction examined using linear–circular correlation is also presented in Table 1. Both associations with local wind and air mass directions with *Cladosporium* spores were statistically significant in each investigated month with an exception of August (Table 1). The vector of these relationships was found to be proportional, yet weak to moderate (Table 1). In October, a slightly larger impact on spore occurrence revealed local wind above the air masses, while this has changed in favour of the air mass in remaining months.

3.3 Air mass analysis

The analysis of the back trajectories revealed that the durations air masses spent over the non-UK areas were only a minor fraction of the time within the 24 h before they reached Worcester (Table S1; Fig. 2). In the annual summaries for high spore concentration days, this fraction of the time was found to be $\leq$16%. The influence of possible sources of *Cladosporium* spores from Ireland was estimated at 4% or less (Table S1).

Figure 3 presents the distribution of the air mass for each studied month when the daily mean concentration of *Cladosporium* spores was equal to or above 6000 s m^{-3}. Overall, the air masses were coming

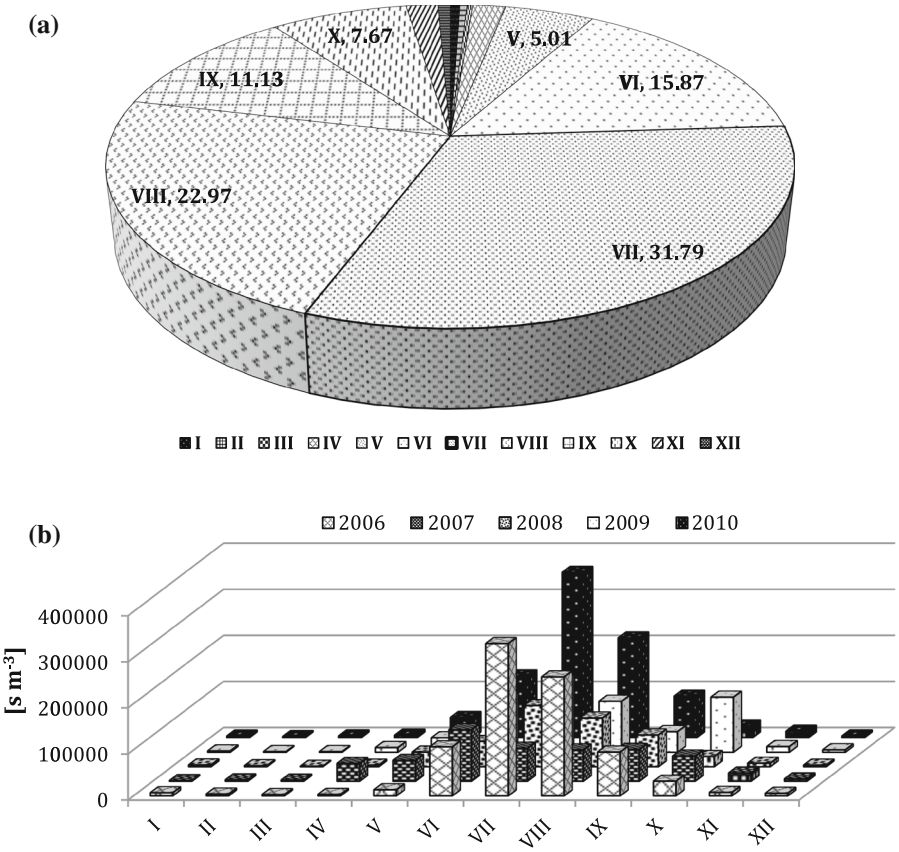

Fig. 1 **a** Five-year sums of daily mean concentration of *Cladosporium* spores, recorded monthly, measured in Worcester, UK (2006–2010), and expressed in percentage. Contribution of <5% was not shown. **b** Monthly sums of daily mean concentration of *Cladosporium* spores measured in Worcester, UK (2006–2010)

Table 1 Results of Spearman's rank test (r_s) and linear–circular correlation (r_c) between *Cladosporium* spore concentration and local wind (a) and air mass (b) directions

Year	June		July		August		September		October	
	a	*b*	*a*	*b*	*a*	*b*	*a*	*b*	*a*	*b*
r_s	−0.06	−0.04	−0.09*	−0.12*	−0.02	−0.00	−0.47*	−0.43*	−0.18	−0.16
r_c	0.15*	0.25*	0.08*	0.16*	0.05	0.07	0.20*	0.28*	0.41*	0.25*

* Statistical significance at $p \leq 0.05$

from the SSE to the WNW directions, while none or very little contribution was detected from N–E bearings (Figs. 2, 3). Obtained results were in agreement with an analysis of clustered trajectories points, which showed that majority of the air masses originated from the southern directions (SW–SE) when increased levels of *Cladosporium* spores were trapped at Worcester station (Table 2; Fig. 3). Throughout the period of study, the mean angle remained within a range of 135°–293° (Table 2). A lack of uniformity in the sampled data was confirmed jointly by von Mises and Rayleigh tests (Table 2). The values of kappa also greatly varied, with an agreement from 0.60 (October) to 2.14 (September), (Table 2). The relationship between local wind direction and air mass directions (Table 3) varied from low (August) to high (October) level of association.

3.4 Local wind analysis

The overall distribution of local wind direction was examined using daily mean values recorded within five years of study. Results of this analysis are presented in Fig. 3. No influence of the northern

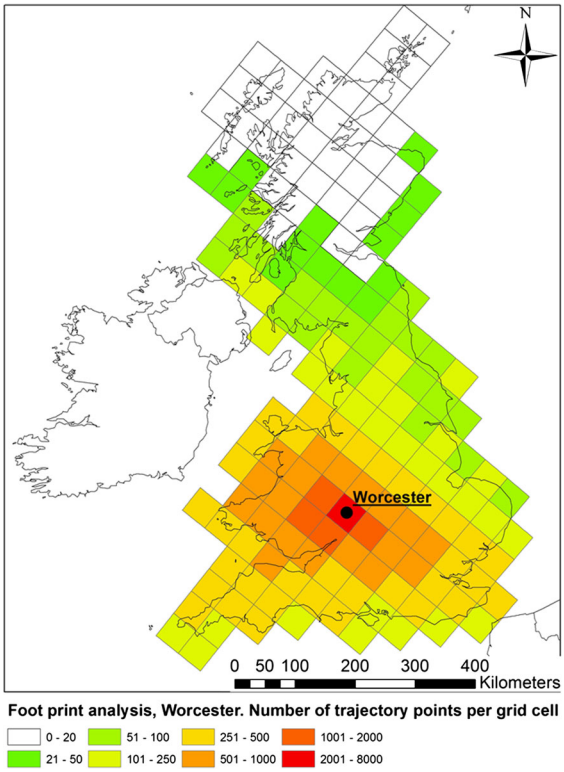

Fig. 2 Footprint area computed upon frequency distribution of the air mass trajectories recorded during very high *Cladosporium* spore count days (≥6000 s m^{-3})

direction was observed from the end of spring and throughout summer. Its contribution started to be apparent with the advent of autumnal months (Fig. 3). A similar pattern was found for NE direction. Wind blowing from the eastern bearings (E–SE) was mainly recorded in spring (June) and autumn (September–October), while its contribution decreased to a minimum of 1% input in August (Fig. 3). The dominance of southern directions (S–SW) was pervasive and reached a maximum of 35% in July (Fig. 3). Western wind constituted the second fraction with regard to its impact on the overall distribution of the local wind measured in Worcester. The greatest input was noted in August when it scored 22%, while its importance diminished with the beginning of autumn (Fig. 3). Similar results were true for NW wind direction.

A more detailed analysis of local wind direction during high spore concentration days is given in Table 2. Both the Chi-square von Mises and the Rayleigh tests revealed that the null hypothesis must be rejected, and hence, local wind direction did not have a uniform circular distribution. The correlation between observed and expected from a von Mises distribution, expressed as kappa, varied monthly from 0.64 (June) to 1.44 (September). Figure 3 shows wind histograms for each individually examined month, produced upon spore concentration threshold equal to or above 6000 s m^{-3}. Both the size of analysed samples varied, as well as the monthly fluctuations in local wind direction (Fig. 3). High spore counts of *Cladosporium* conidia were recorded, when wind direction was observed within the span of ESE to the WNW directions (121°–294°), (Table 2; Fig. 3).

Upon these results, it was decided to perform a further analysis of the local wind speed recorded during high spore count days, individually for each month (Fig. 4). Obtained histograms showed that regardless the time of the year and the spore concentration levels, 95% of observations were made when daily mean wind speed was equal to or lower than 2.5 m s^{-1} (Fig. 4). A Spearman's rank test did not find this relationship to be statistically significant ($r_s = 0.019$, $p = 0.847$).

4 Discussion

This study indicated a unimodal distribution in *Cladosporium* spore frequency, with a single peak occurring mostly in July. Morrow Brown and Jackson (1978a) reported that at eight locations across England, *i.e.* Derby, Birmingham, Ashby, Church Broughton, Hartington, Crich, Attenborough and Sutton Bonington, *Cladosporium* spores similarly showed a single peak between the end of July and mid-August although the spore counts did not vary greatly between sampling sites. In contrast, a concentration of *Cladosporium* spores in Spain (Madrid, Malaga, Valladolid) and Turkey (Sivrihisar) was reported to follow a bimodal distribution with first peak occurring either by the end of spring or at the beginning of summer (May–June) and second peak observed in autumn (September–October), (Díez Herrero et al. 2006; Sánchez Reyes et al. 2009; Recio et al. 2012; Erkara et al. 2009). The magnitude of spring–summer and autumn peaks differed between locations, and the latter peaks in Madrid were more important than in Malaga or Valladolid. With regard to the monthly sum of daily mean spore concentrations, October catch was a factor of two higher than June

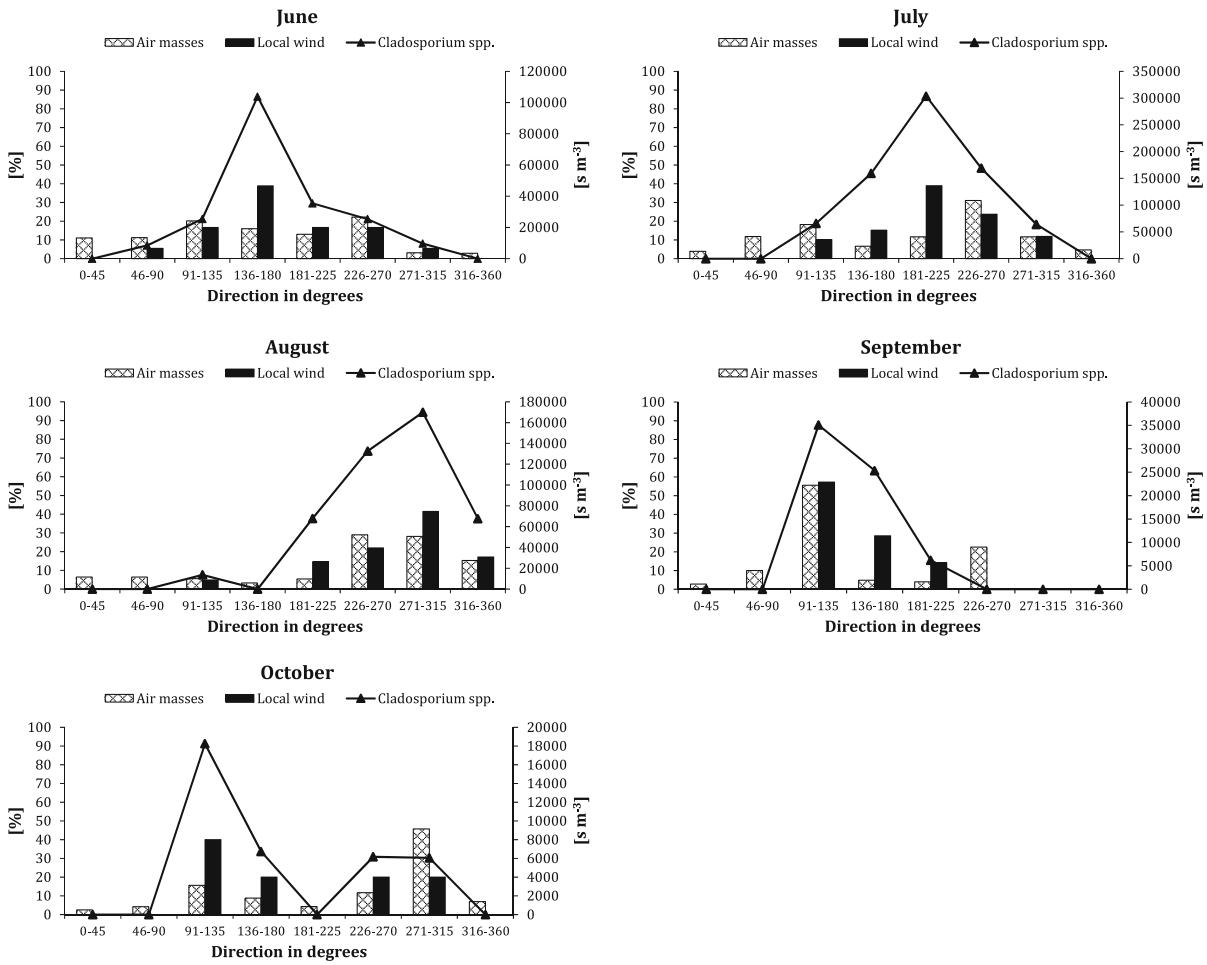

Fig. 3 Histograms showing a distribution pattern of the air masses, local wind direction both expressed in percent and *Cladosporium* spore concentrations recorded during high spore count days between June and October in Worcester, UK

(Díez Herrero et al. 2006). Such high contribution of autumn months was explained by more susceptible environmental conditions for the fungal growth, while too high daily maximum temperature and lack of precipitation over the summer prevented numerous spore production and dissemination (Díez Herrero et al. 2006; Sánchez Reyes et al. 2009; Erkara et al. 2009). However, none of the authors reported which *Cladosporium* species were responsible for the spring–summer and autumn peaks.

A study of Harvey (1967) determined that spores produced by six *Cladosporium* species dominated in the air of Cardiff (Wales), *i.e. C. herbarum, C. cladosporioides, C. sphaerospermum, C. macrocarpum, C. elatum* and *C. resinae.* They jointly constituted more than 97% of the total *Cladosporium* spore catch (Harvey 1967). Similar results were reported by Calvo Torras et al. (1981) who isolated from the air in Barcelona (Spain) the same species of *Cladosporium* with the exception of *C. resinae.* Also, the frequency of *C. macrocarpum* was found to be greater than that of *C. sphaerospermum* (Calvo Torras et al. 1981). In the UK, conidia of *C. herbarum* are present in the air mainly between June and October, and usually, they peak twice during the vegetation season, *i.e.* (1) in June–July and (2) in August–October. The presence of *C. cladosporioides* overlaps with *C. herbarum,* as spores are found from July to September with peak protruding mostly in August. Increased concentrations of *Cladosporium sphaerospermum* are observed largely in colder, autumnal months (September–November). Finally, *Cladosporium macrocarpum* sporulates simultaneously with *C. herbarum*; thus, its presence is difficult to detect

Table 2 Results of descriptive circular statistics for local wind and air mass direction, when high *Cladosporium* spore count occurred ($n = 130$)

Class	Month				
	June	July	August	September	October
Air masses[a]					
Mean direction (°)	161.62	212.98	292.63	135.25	232.82
Circular standard deviation (°)	74.39	78.93	62.83	46.43	90.59
Mean resultant length	0.43	0.39	0.55	0.72	0.29
Skewness	−0.19	0.75	−0.18	−2.21	0.49
Kappa estimate	0.96	0.84	1.32	2.14	0.60
Prob. test of randomness	1.00	0.00	1.00	1.00	1.00
Prob. Rayleigh test of uniformity	0.00	0.00	0.00	0.00	0.00
Chi-square von Mises[c]	696.53	448.42	157.34	1105.26	1189.49
Prob. Chi-square von Mises	0.00	0.00	0.00	0.00	0.00
Local wind[b]					
Mean direction (°)	164.96	212.46	293.63	121.13	279.58
Circular standard deviation (°)	88.51	73.97	68.05	59.68	75.45
Mean resultant length	0.30	0.44	0.49	0.58	0.34
Skewness	−0.07	−0.01	0.49	−0.12	0.42
Kappa estimate	0.64	0.97	1.14	1.44	0.93
Prob. test of randomness	1.00	0.00	1.00	1.00	1.00
Prob. Rayleigh test of uniformity	0.00	0.00	0.00	0.00	0.00
Chi-square von Mises[c]	704.86	91.89	205.84	1103.82	1281.86
Prob. Chi-square von Mises	0.00	0.00	0.00	0.00	0.00

[a] Measured at 500 m above ground level

[b] Measured at 10 m above ground level

[c] All results with five degrees of freedom

Table 3 Results of Spearman's rank test (r_s) between local wind and air mass directions

Year	June	July	August	September	October
r_s	0.57*	0.57*	0.41*	0.63*	0.71*

* Statistical significance at $p \leq 0.001$

(Harvey 1967). Moreover, Oliveira et al. (2009b) examined spore levels in urban and rural areas of Portugal and showed that throughout a 3-year survey, the highest levels of *Cladosporium* spores in a rural area were found in autumn (September–October). This trend was not the same for an urban area where spores peaked primarily during summer time (July–August). The latter results were, however, similar to those recorded at Worcester sampling station. This study also showed that overall percentage directions of the local wind remained constant throughout the examined period of time (Fig. 3). Despite this, Spearman's rank test indicated statistically significant correlations between very high spore concentration days and local wind direction only in July and September (Table 1). These results were not confirmed by circular statistics, as the dominance of local winds was found only in October (Table 1). Considering the overall local wind direction distribution, it seems that this could be explained by the greatest contribution of wind blowing from E–SE directions (26%) in comparison with other examined months (Fig. 3). With regard to the impact of air mass on fungal spore levels, Spearman's rank test showed statistically significant associations for the same months as with local wind direction (Table 1). Lack of any sort of correlation between *Cladosporium* and both local wind and air mass directions was observed in August (Table 1). Despite that during this month, the air mass spent over the non-UK areas the lowest amount of their time (Table S1). Also, the relationship between local wind and air mass direction showed to be the weakest in August ($r_s = 0.41$) out of five examined months (Table 3). Taking into account the overall pattern in local wind direction, August was notable for a significant decrease in the contribution of E–SE wind direction (Fig. 3). Hence, within a span of 91°–180°, there must be a considerable source area of *Cladosporium* spores. Studies that investigate the

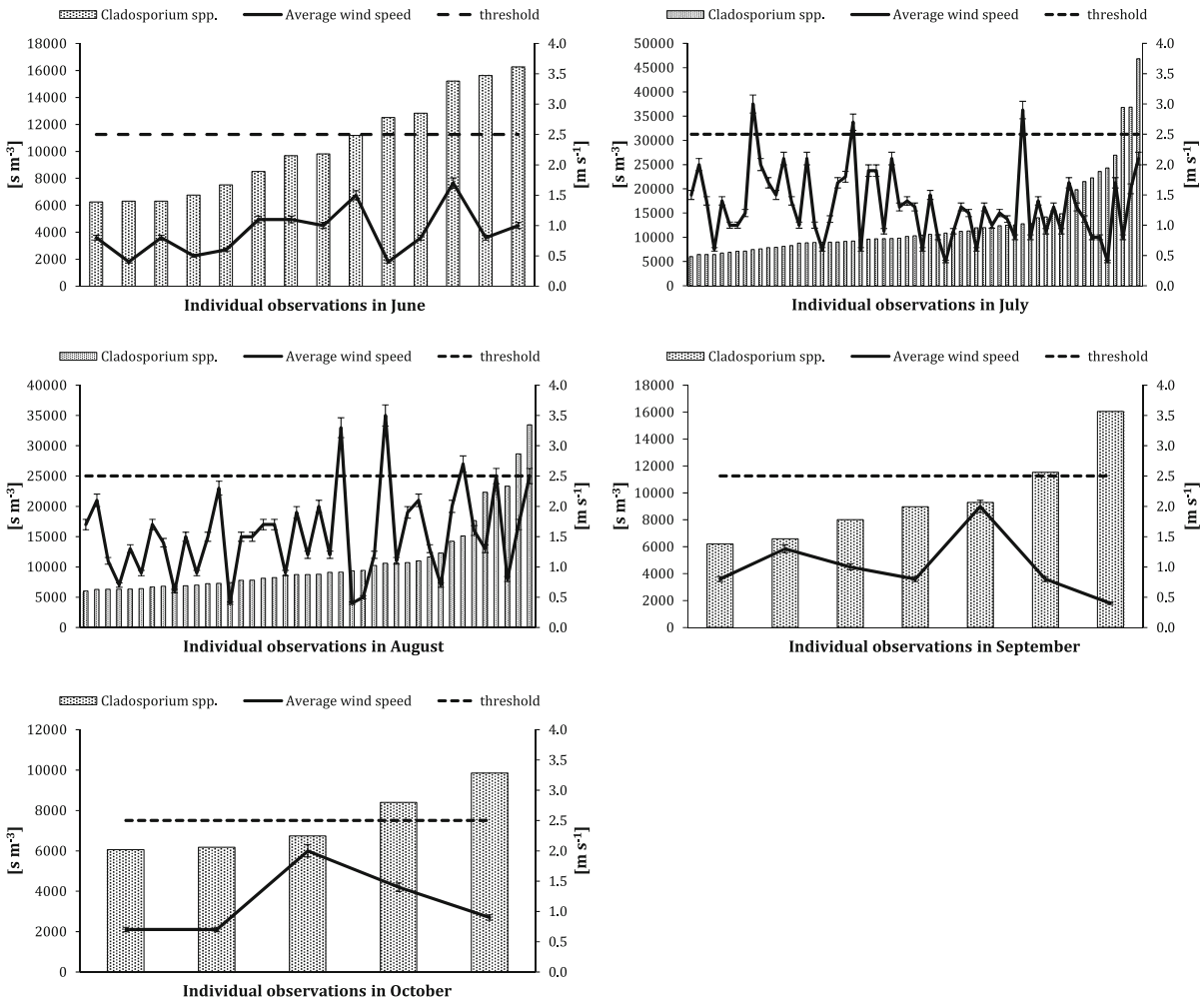

Fig. 4 Histograms showing **a** a daily mean concentration of *Cladosporium* recorded between June and October in Worcester, UK, **b** daily mean local wind speed with an indication of 5% *error bars*, **c** *threshold line*—95% of observations were found when daily mean wind speed was ≤2.5 m s^{-1}. In all examined cases, concentration of *Cladosporium* was equal to or higher than 6000 spores per cubic metre of air. The number of examined cases varied between months

impact of wind direction on bioaerosol concentration are very scarce (Sadyś et al. 2015c). An exception is a study of Sánchez Reyes et al. (2009) who examined the impact of wind direction on the presence and concentration levels of *Cladosporium* spores in the air of Valladolid (Spain). Another exception is a survey made by Recio et al. (2012) who performed the same analysis in Malaga (Spain). Sánchez Reyes et al. (2009) found that although NE direction was dominant throughout two years of sampling (37.4 and 31.4%, respectively), Spearman's rank test indicated statistically significant correlation with SE wind direction only. Sánchez Reyes et al. (2009) reported that along this direction, an extensive grassland area was found that most likely constituted an inoculum source of *Cladosporium* spores (Sánchez Reyes et al. 2009). Contrary findings were reported by Recio et al. (2012) who found statistically significant relationships between dominant wind directions (SW and NE) and an increase in fungal spore concentration. Moreover, wind blowing from the sea (SE) was correlated negatively with the presence of *Cladosporium* spores in the air of Malaga (Recio et al. 2012).

Morrow Brown and Jackson (1978b) investigated the difference in the contribution of local wind direction to the overall fungal spore (including *Cladosporium*) and pollen grains (grass, nettle) concentration recorded at three coastal sites (Point Lynas, Withernsea and Cromer)

and one inland (Derby). In general, the lowest pollen and spore concentration were found in Point Lynas (West coast) where the wind from the sea dominated over the wind from the land. In contrast, the highest counts of biological particles were detected in Derby located in the centre of the East Midlands of England. Similar high concentration of *Cladosporium* conidia was observed in Cromer (East coast), where wind blowing from the land contributed more significantly than the wind originating from the North Sea, thus overpassing potential source areas of the fungus. Likewise, Rodríguez-Rajo et al. (2005) reported a rise in *C. cladosporioides* type proportionally to the increase of the Continental Index and inversely proportionally to the effect of the sea. Out of three sampling stations, the coastal site (Vigo) exhibited a strong positive correlation ($r_s = 0.45$–0.52), simultaneously with a mountainous site in Trives ($r_s = 0.29$–0.58) between *Cladosporium* concentration and wind calm at the significance level of $p \leq 0.001$ (Rodríguez-Rajo et al. 2005). The inland site located in Ourense demonstrated the greatest contribution in spore concentration when NE–S wind direction occurred ($r_s = 0.32, p \leq 0.001$).

Finally, although the correlation between local wind and high concentration of *Cladosporium* spores was not found to be statistically significant, yet 95% of observations were made when daily average wind speed was $v_s \leq 2.5$ m s^{-1}. This finding is in agreement with previously reported value of $v_s \leq 3$ m s^{-1} in relation to the overall dispersal of biological particles in the atmosphere (Reynolds et al. 2007), as well as v_s varying between 2 and 3.5 m s^{-1} established in particular for *Cladosporium* spores (Kurkela 1997).

5 Conclusion

The major findings of this aerobiological survey were as follows: (1) the greatest numbers of spore concentrations were recorded in July and August when *C. herbarum*, *C. cladosporioides* and *C. macrocarpum* sporulate; (2) sources of *Cladosporium* conidia must have an origin within the UK territory; (3) local wind had a greater impact on *Cladosporium* conidia occurrence in the air of Worcester than the air masses; (4) taking into account the strength of statistical significance of detected dependencies of *Cladosporium* on local wind, it must be stressed that the origin of conidia had a rather regional than local character; (5) the most contributing sources of the fungus were located in the SE to SW directions; and (6) very high daily mean concentrations of *Cladosporium* spores, *i.e.* between 6000 and 32,000 spores per cubic metre of air, were observed when daily mean local wind speed was $v_s \leq 2.5$ m s^{-1} indicating warm days with light breeze.

Acknowledgements This project was funded by the University of Worcester and conducted within the framework of the doctoral studies. The author would like to thank Dr. Andrew M. Reynolds (Rothamsted Research) for a critical evaluation of the manuscript. Subsequently, thanks go to Dr. Carsten Ambelas Skjøth (University of Worcester) for producing Fig. 2 used in this study. Finally, the author would like to acknowledge the NOAA ARL for the provision of the HYSPLIT model used in this publication as well as access to input data (GDAS archive) for running the HYSPLIT model.

References

Bensch, K., Braun, U., Groenewald, J. Z., & Crous, P. W. (2012). The genus *Cladosporium*. *Studies in Mycology, 72,* 1–401.

Bouziane, H., Latge, J. P., Fitting, C., Mecheri, S., Lelong, M., & David, B. (2005). Comparison of the allergenic potency of spores and mycelium of *Cladosporium*. *Allergologia et Immunopathologia, 33,* 125–130.

Bouziane, H., Latge, J. P., & Lelong, M. (2006). Immunochemical comparison of the allergenic potency of spores and mycelium of C. cladosporioides extracts by a nitrocellulose electroblotting technique. *Allergologia et Immunopathologia*, *34*, 64–69.

CALPUFF Modeling System (1990) atmospheric studies group (ASG), http://www.src.com/calpuff/calpuff1.htm. Accessed March 3, 2017.

Calvo Torras, M. A., Guarro Artigas, J., & Suarez Fernandez, G. (1981). Air-borne fungi in the air of Barcelona (Spain). 4. *Mycopathologia, 74,* 19–24.

Díez Herrero, A., Sabariego Ruiz, S., Gutíerrez Bustillo, M., & Cervigón Morales, P. (2006). Study of airborne fungal spores in Madrid, Spain. *Aerobiologia, 22,* 135–142.

Draxler, R. R., & Rolph, G. D. (2014) HYSPLIT (HYbrid Single-Particle Lagrangian Integrated Trajectory) Model. NOAA Air Resources Laboratory. http://ready.arl.noaa.gov/HYSPLIT.php.

Ellis, M. B. (1971). *Dematiaceous hyphomycetes*. London: The Eastern Press Ltd.

Erkara, I. P., Ilhan, S., & Oner, S. (2009). Monitoring and assessment of airborne *Cladosporium* Link and *Alternaria* Nees spores in Sivrihisar (Eskisehir), Turkey. *Environmental Monitoring and Assessment, 48,* 477–484.

Fernández-Rodríguez, S., Sadyś, M., Smith, M., Tormo-Molina, R., Skjøth, C. A., Maya-Manzano, J. M., et al. (2015). Potential sources of airborne *Alternaria* spp. spores in

south-west Spain. *Science of the Total Environment, 533,* 165–176.

Frankland, A. W., & Davies, R. R. (1965). Allergy to mold spores in England. *Poumon et la Coeur, 21,* 11–31.

Fulton, J. D. (1966). Microorganisms in the upper atmosphere. 3. Relationship between altitude and micropopulation. *Journal of Applied Microbiology, 14,* 237–240.

Green, B. J., Mitakakis, T. Z., & Tovey, E. R. (2003). Allergen detection from 11 fungal species before and after germination. *Journal of Allergy and Clinical Immunology, 11,* 285–289.

Grinn-Gofroń, A. (2008). The variation in spore concentrations of selected fungal taxa associated with weather conditions in Szczecin, Poland, 2004–2006. *Grana, 47,* 139–146.

Grinn-Gofroń, A. (2009). The occurrence of *Cladosporium* spores in the air and their relationships with meteorological parameters. *Acta Agrobotanica, 62,* 111–116.

Grinn-Gofroń, A., Sadyś, M., Kaczmarek, J., Bednarz, A., Pawłowska, S., & Jedryczka, M. (2016). Back-trajectory modelling and DNA-based species-specific detection methods allow tracking of fungal spore transport in air masses. *Science of the Total Environment, 571,* 658–669.

Harvey, R. (1967). Air-spora studies at cardiff. *Transactions of the British Mycological Society, 50,* 479–480.

Harvey, R. (1970). Spore productivity in *Cladosporium*. *Mycopathologia et Mycologia Applicata, 41,* 251–256.

Heinzerling, L., Frew, A. J., Bindslev-Jensen, C., Bonini, S., Bousquet, J., Bresciani, M., et al. (2005). Standard skin prick testing and sensitization to inhalant allergens across Europe—A survey from the GALEN network. *Allergy, 60,* 1287–1300.

Hernández-Ceballos, M. A., Skjøth, C. A., García-Mozo, H., Bolívar, J. P., & Galán, C. (2014). Improvement in the accuracy of back trajectories using WRF to identify pollen sources in southern Iberian Peninsula. *International Journal of Biometeorology, 58,* 2031–2043.

Herrero, B., & Zaldivar, P. (1997). Effects of meteorological factors on the levels of *Alternaria* and *Cladosporium* spores in the atmosphere of Palencia, 1990–1992. *Grana, 36,* 180–184.

Hirst, J. M. (1952). An automatic volumetric spore trap. *Annals of Applied Biology*, *39*, 257–265.

Hirst, J. M. (1973). *Spore transport and vertical profiles* (Vol. 18). Bulletins from the Ecological Research Committee.

Hirst, J. M., Stedman, O. J., & Hurst, G. W. (1967). Long-distance spore transport—Vertical sections of spore clouds over sea. *Microbiology, 48,* 357–358.

Hjelmroos, M. (1993). Relationship between airborne fungal spore presence and weather variables—*Cladosporium* and *Alternaria*. *Grana, 32,* 40–47.

Hyde, H. A., Richards, M., & Williams, D. A. (1956). Allergy to mould spores in Britain. *British Medical Journal, 1,* 886–890.

Isard, S. A., Gage, S. H., Comtois, P., & Russo, J. M. (2005). Principles of the atmospheric pathway for invasive species applied to soybean rust. *BioScience, 55,* 851–861.

Kasprzyk, I., & Worek, M. (2006). Airborne fungal spores in urban and rural environments in poland. *Aerobiologia, 22,* 169–176.

Katial, R. K., Zhang, Y. M., Jones, R. H., & Dyer, P. D. (1997). Atmospheric mold spore counts in relation to meteorological parameters. *International Journal of Biometeorology, 41,* 17–22.

Kurkela, T. (1997). The number of *Cladosporium* conidia in the air in different weather conditions. *Grana, 36,* 54–61.

Lacey, J. (1981). The aerobiology of conidial fungi. In G. T. Cole (Ed.), *Biology of conidial fungi* (pp. 373–416). New York: Academic Press.

Lacey, M. E., & West, J. S. (2006). *Air spora: A manual for catching and identifying airborne biological particles*. Berlin: Springer.

Maya-Manzano, J. M., Sadyś, M., Tormo-Molina, R., Fernández-Rodríguez, S., Oteros, J., Silva-Palacios, I., et al. (2017). Relationships between airborne pollen grains, wind direction and land cover using GIS and circular statistics. Science of the Total Environment, *584–585*, 603–613.

Mediavilla Molina, A., Angulo Romero, J., García-Pantaleón, F. I., Comtois, P., & Domínguez Vilches, E. (1998). Preliminary statistical modelling of the presence of two conidial types of *Cladosporium* in the atmosphere of Córdoba, Spain. *Aerobiologia, 14,* 229–234.

Mitakakis, T. Z., Kok Ong, E., Stevens, A., Guest, D., & Knox, R. B. (1997). Incidence of *Cladosporium*, *Alternaria* and total fungal spores in the atmosphere of Melbourne (Australia) over three years. *Aerobiologia, 13,* 83–90.

Morrow Brown, H., & Jackson, F. A. (1978a). Aerobiological studies based in Derby. 2. Simultaneous pollen and spore sampling at eight sites within a 60 km radius. *Clinical Allergy, 8,* 599–609.

Morrow Brown, H., & Jackson, F. A. (1978b). Aerobiological studies based in Derby. 3. Comparison of simultaneous pollen and spore counts from East coast, Midlands and West coast of England and Wales. *Clinical Allergy, 8,* 611–619.

Mukaka, M. M. (2012). A guide to appropriate use of correlation coefficient in medical research. *Malawi Medical Journal, 24,* 69–71.

Oliveira, M., Ribeiro, H., Delgado, J. L., & Abreu, I. (2009a). The effects of meteorological factors on airborne fungal spore concentration in two areas differing in urbanisation level. *International Journal of Biometeorology, 53,* 61–73.

Oliveira, M., Ribeiro, H., Delgado, J. L., & Abreu, I. (2009b). Seasonal and intradiurnal variation of allergenic fungal spores in urban and rural areas of the North of Portugal. *Aerobiologia, 25,* 85–98.

Ranta, H., & Pessi, A.-M. (2006). Pollen bulletin summary 2005. *The Finnish Pollen Bulletin, 30,* 1–12.

Rapiejko, P., Lipiec, A., Wojadas, A., & Jurkiewicz, D. (2004). Threshold pollen concentration necessary to evoke allergic symptoms. *International Review of Allergology and Clinical Immunology, 10,* 91–94.

Recio, M., del Mar Trigo, M., Docampo, S., Melgar, M., Garcia-Sanchez, J., Bootello, L., et al. (2012). Analysis of the predicting variables for daily and weekly fluctuations of two airborne fungal spores: *Alternaria* and *Cladosporium*. *International Journal of Biometeorology, 56,* 983–991.

Reynolds, A. M., Bohan, D. A., & Bell, J. R. (2007). Ballooning dispersal in arthropod taxa: conditions at take-off. *Biology Letters*, *3*, 237–240.

Rodríguez-Rajo, F. J., Iglesias, I., & Jato, V. (2005). Variation assessment of airborne *Alternaria* and *Cladosporium*

spores at different bioclimatical conditions. *Mycological Research, 109,* 497–507.

Rolph, G. D. (2014) *Real-time Environmental Applications and Display sYstem (READY)*. NOAA Air Resources Laboratory. http://ready.arl.noaa.gov.

Sadyś, M., Adams-Groom, B., Herbert, R. J., & Kennedy, R. (2016). Comparisons of fungal spore distributions using air sampling at Worcester, England (2006–2010). *Aerobiologia, 32,* 619–634.

Sadyś, M., Kennedy, R., & Skjøth, C. A. (2015a). Determination of *Alternaria* spp. habitats using 7-day volumetric spore trap, Hybrid Single Particle Lagrangian Integrated Trajectory model and geographic information system. *Urban Climate, 14,* 429–440.

Sadyś, M., Kennedy, R., & Skjøth, C. A. (2015b). An analysis of local wind and air mass directions and their impact on *Cladosporium* distribution using HYSPLIT and circular statistics. *Fungal Ecology, 18,* 56–66.

Sadyś, M., Strzelczak, A., Grinn-Gofroń, A., & Kennedy, R. (2015c). Application of redundancy analysis for aerobiological data. *International Journal of Biometeorology, 59,* 25–36.

Sánchez Reyes, E., Rodríguez de la Cruz, D., Sanchís Merino, M. E., & Sánchez, J. (2009). Meteorological and agricultural effects on airborne *Alternaria* and *Cladosporium* spores and clinical aspects in Valladolid (Spain). *Annals of Agricultural and Environmental Medicine, 16,* 53–61.

Skjøth, C. A., Sommer, J., Frederiksen, L., & Karlson, U. G. (2012). Crop harvest in Denmark and central Europe contributes to the local load of airborne *Alternaria* spore concentrations in Copenhagen. *Atmospheric Chemistry and Physics, 12,* 11107–11123.

Smith, D. J., Jaffe, D. A., Birmele, M. N., Griffin, D. W., Schuerger, A. C., Hee, J., et al. (2012). Free tropospheric transport of microorganisms from Asia to North America. *Microbial Ecology, 64,* 973–985.

Sofiev, M., & Siljamo, P. (2004). Forward and inverse simulations with Finnish emergency model SILAM. In C. Borrego & S. Incecik (Eds.), *Air pollution modelling and its applications* (pp. 417–425). New York: Springer.

Sofiev, M., Siljamo, P., Valkama, I., Ilvonen, M., & Kukkonen, J. (2006). A dispersion modelling system SILAM and its evaluation against ETEX data. *Atmospheric Environment, 40,* 674–685.

Stępalska, D., & Wołek, J. (2005). Variation in fungal spore concentrations of selected taxa associated to weather conditions in Cracow, Poland, in 1997. *Aerobiologia, 21,* 43–52.

Troutt, C., & Levetin, E. (2001). Correlation of spring spore concentrations and meteorological conditions in Tulsa, Oklahoma. *International Journal of Biometeorology, 45,* 64–74.

Wu, P. C., Tsai, J. C., Li, F. C., Lung, S. C., & Su, H. J. (2004). Increased levels of ambient fungal spores in Taiwan are associated with dust events from China. *Atmospheric Environment, 38,* 4879–4886.

Zureik, M., Neukirch, C., Leynaert, B., Liard, R., Bousquet, J., & Neukirch, F. (2002). Sensitisation to airborne moulds and severity of asthma: cross sectional study from European community respiratory health survey. *BMJ*, *325*, 1–7.